

FARRIS, HANSEN, & ASSOCIATES, INC.

ENGINEERING, ARCHITECTURE, SURVEYING
7 RIDGEWAY COURT - P.O. BOX 437, ELKHORN, WISCONSIN, 53121
PHONE: (414) 723-2098 FAX: (414) 723-5886

PLAT OF SURVEY

LOT 11 OF RIDGEVIEW SUBDIVISION

LOCATED IN PART OF THE NW 1/4, NE 1/4, &
SE 1/4 OF THE SW 1/4 SECTION 35, T1N., R16E.,
VILLAGE OF GENOA CITY, WALWORTH COUNTY, WISCONSIN

WORK ORDERED BY: JOHN TRACY
THE TRACY GROUP
506 W. OLD N.W. HWY.
BARRINGTON, IL. 60010

RIDGEVIEW DRIVE

60' WIDE

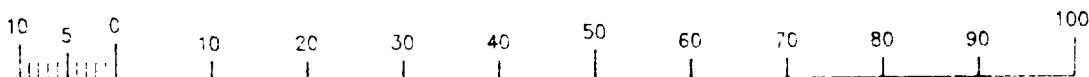
ASSIGNED N. LINE OF SW 1/4
S 88-48-30 E

● = FOUND IRON REBAR STAKE
(T.C. - XXX.XX) = PROPOSED TOP OF CURB ELEV.

LOT 12

LOT 11
10539 S.F.

LOT 10




MAP SCALE IN FEET ORIGINAL 1" = 20'

NOTE: COPIES OF THIS MAP TO WHICH THE FOLLOWING CERTIFICATE WILL APPLY ARE BLUE LINE PRINTS SHOWING SURVEYOR'S ORIGINAL SEAL AND SIGNATURE IN BLACK INK. COPIES BY ANY OTHER MEANS MAY HAVE ALTERATIONS WHICH DO NOT REPRESENT THE SURVEYOR'S WORK PRODUCT.

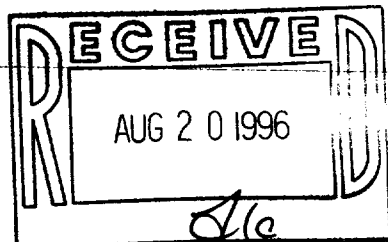
I HEREBY CERTIFY THAT THE ABOVE DESCRIBED PROPERTY HAS BEEN SURVEYED UNDER MY DIRECTION AND THAT THE ABOVE MAP IS A TRUE REPRESENTATION THEREOF AND SHOWS THE SIZE AND LOCATION OF THE PROPERTY, ITS EXTERIOR BOUNDARIES, THE LOCATION OF ALL VISIBLE STRUCTURES, AND DIMENSIONS OF ALL PRINCIPLE BUILDINGS THEREON, BOUNDARY FENCES, APPARENT EASEMENTS, ROADWAYS, AND VISIBLE ENCROACHMENTS, IF ANY. THIS SURVEY IS MADE FOR THE USE OF THE PRESENT OWNERS OF THE PROPERTY, AND ALSO THOSE WHO PURCHASE, MORTGAGE, OR GUARANTEE THE TITLE HEREIN WITHIN ONE YEAR FROM THE DATE HEREOF.

DATED: 7/24/1996

PETER S. GORDON



PROJECT 3902
DATE: 07/24/1996
SHEET 1 OF 1



TRID-11

006-402